

April: Hydrant Testing 2024

Monday	Tuesday	Wednesday	Thursday	Friday
1 Zone: 2,5,8,11	2 Zone: 3,6,9,12	3 Zone: 1,4,7,10	4 Zone: 2,5,8,11	5 Zone: 3,6,9,12
8 Zone: 3,6,9,12	9 Zone: 1,4,7,10	10 Zone: 2,5,8,11	11 Zone: 3,6,9,12	12 Zone: 1,4,7,10
15 Zone: 1,4,7,10	16 Zone: 2,5,8,11	17 Zone: 3,6,9,12	18 Zone: 1,4,7,10	19 Zone: 2,5,8,11
22 Zone: 2,5,8,11	23 Zone: 3,6,9,12	24 Zone: 1,4,7,10	25 Zone: 2,5,8,11	26 Zone: 3,6,9,12
29 Zone: 3,6,9,12	30 Zone: 1,4,7,10			



Ashland Fire Department

2024 Hydrant Testing

Enlarged maps are available at www.ashlandky.gov

April 3, 9, 12, 15, 18, 24, 30

Zone 1

From Martin Luther King to Hooks Creek Pike, from River to Montgomery Avenue. This area will include Providence Hill Drive, River Hill Drive, and Ashland Towne Center Mall.

Zone 4

17th Street to 29th Street from the River to Hilton Avenue. This zone will also cover 29th Street to 31st Street, between the River and Montgomery Avenue.

Zone 7

From Hilton Avenue at Prospect Avenue to the 29th Street/Belmont Split. From Belmont Street at 29th Street including all neighborhoods on the west side of Belmont Street; from Moore Street at Lydia Street to 29th Street, following 29th Street to the intersection with Blackburn Avenue. From Blackburn Avenue and 29th Street intersection to Oakview Road, including everything east of Oakview Road to 13th Street.

Zone 10

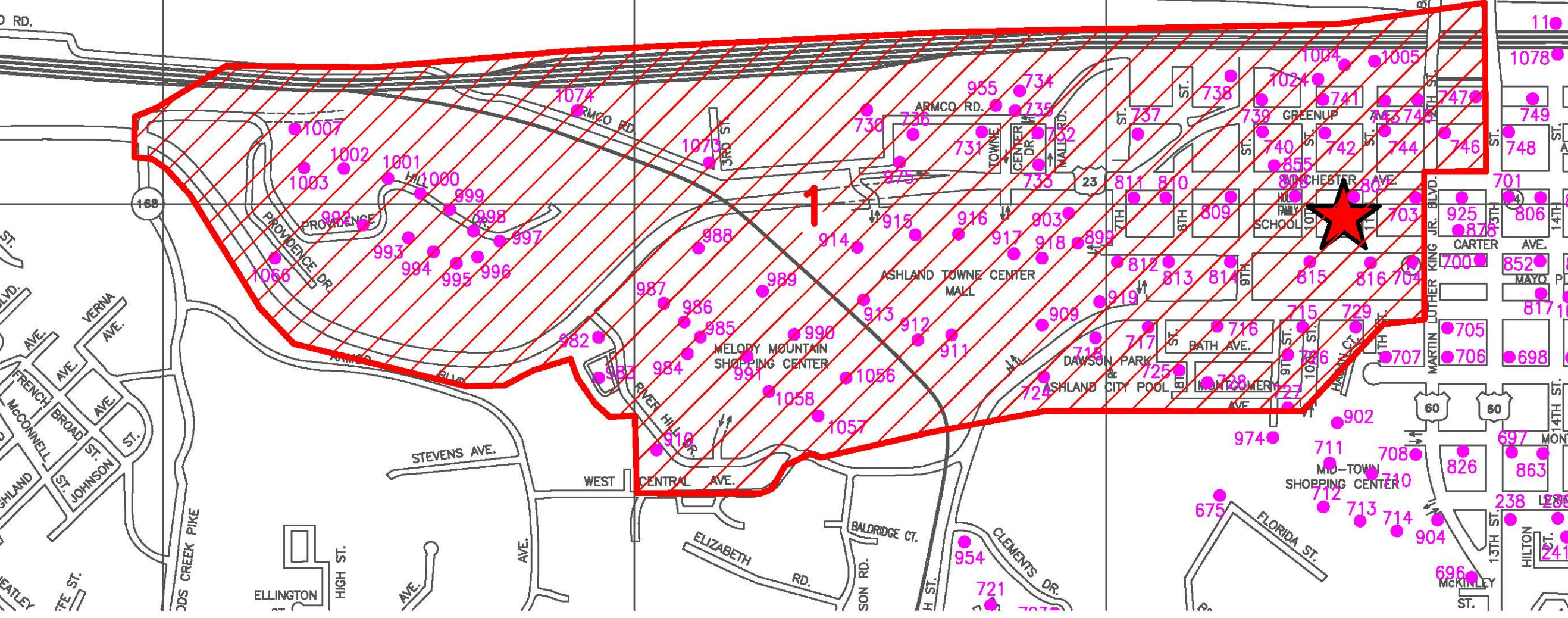
29th Street from Moore Street to Poage School. Out Robin Lynn Drive extending in a straight line through Terrace Blvd to Valleyview Drive from Valleyview Drive at South Belmont to Blackburn Avenue to Belmont Street. Down Belmont Street to 39th Street.

CONSUMERS ARE ADVISED TO CHECK WATER CONDITIONS PRIOR TO DRAWING WATER FOR CONSUMPTION, COOKING, AND FOR USE IN WASHERS AND DISHWASHERS.

There may be a slight drop in pressure or a presence of discoloration from the minerals and sediments being flushed out of the system. If discoloration is found, run water until water clears.

OHIO

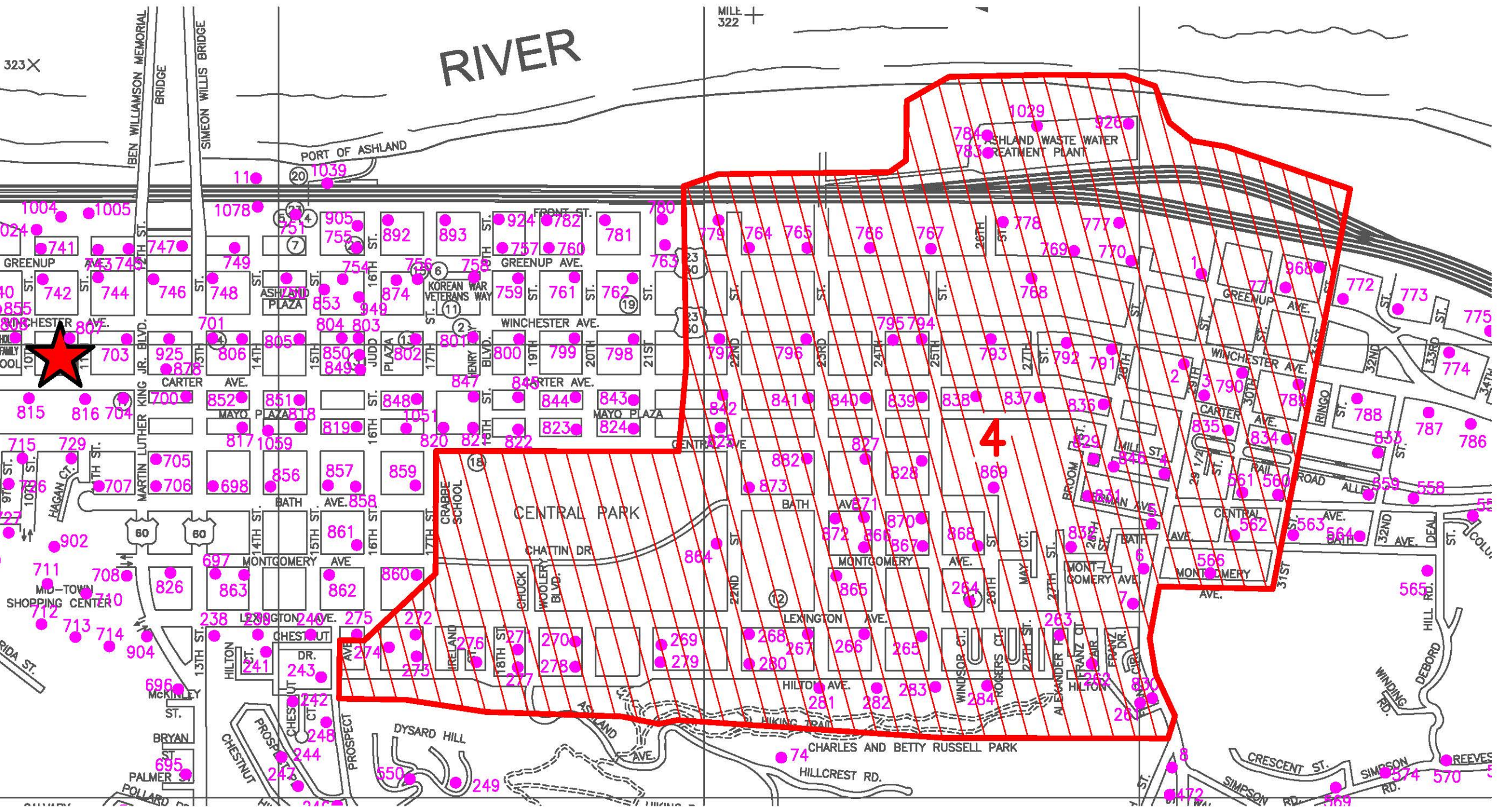
MILE 323 X



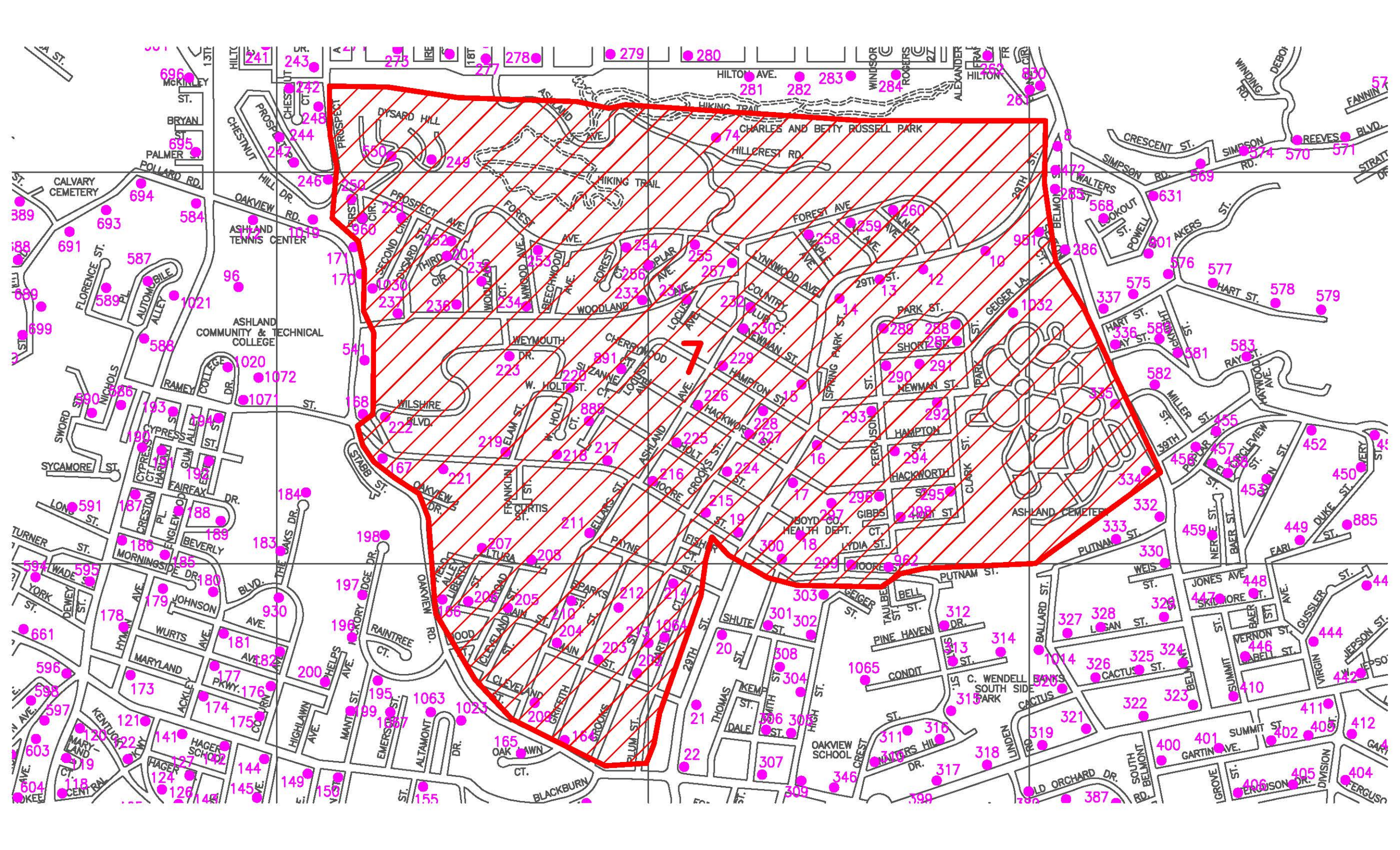
323 X

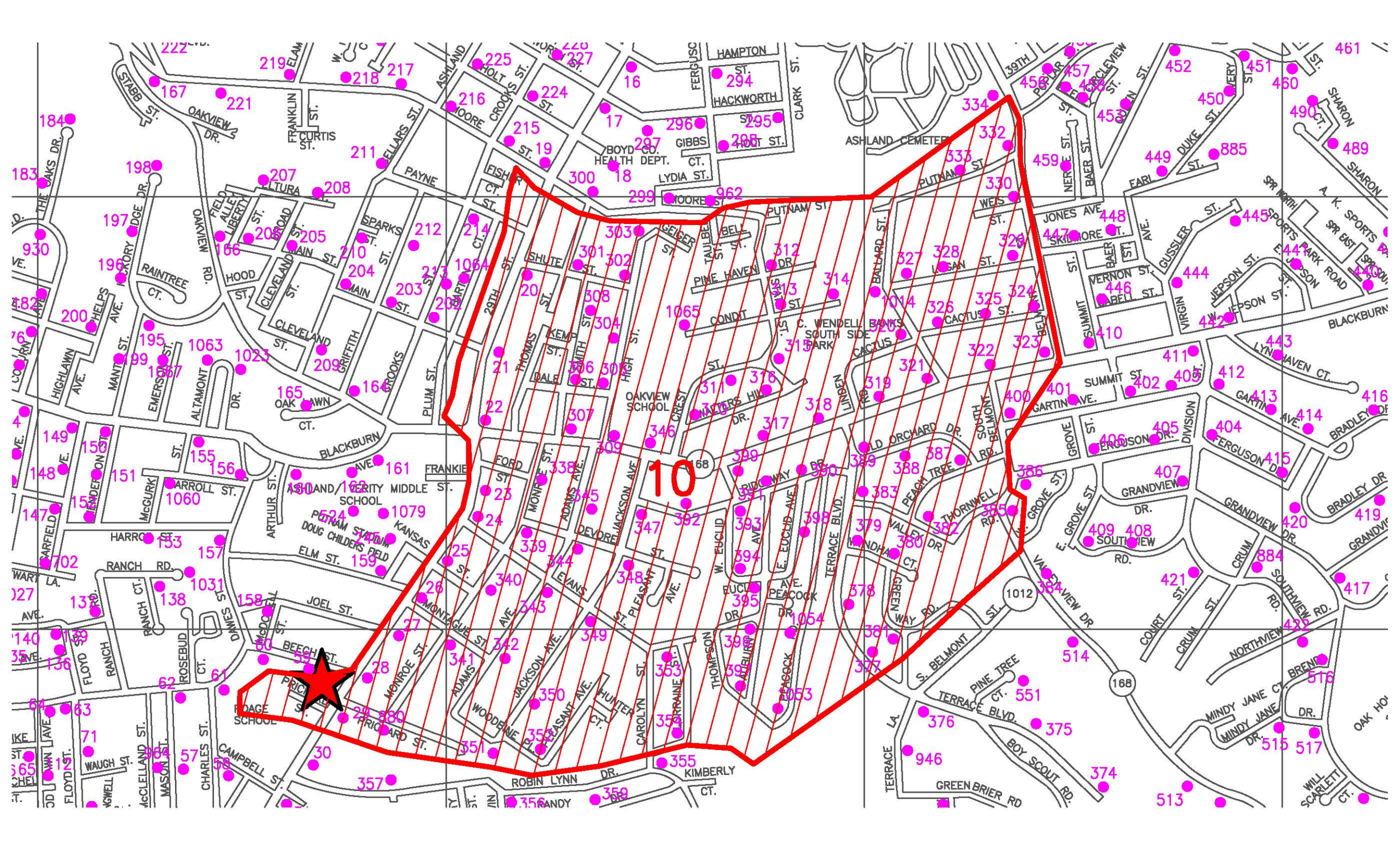
MILE 322

RIVER



- 1004, 1005, 1078, 1039, 905, 892, 893, 924, 782, 781, 780, 779, 764, 765, 766, 767, 778, 777, 784, 1029, 928, 783, ASHLAND WASTE WATER TREATMENT PLANT
- 741, 747, 749, 754, 755, 756, 757, 760, 781, 763, 778, 777, 769, 770, 742, 744, 746, 748, 759, 761, 762, 795, 794, 793, 792, 791, 772, 773, 775, 774, 771, 968, 770, 771, 772, 773, 774, 775, 776, 777, 778, 779, 780, 781, 782, 783, 784, 785, 786, 787, 788, 789, 790, 791, 792, 793, 794, 795, 796, 797, 798, 799, 800, 801, 802, 803, 804, 805, 806, 807, 808, 809, 810, 811, 812, 813, 814, 815, 816, 817, 818, 819, 820, 821, 822, 823, 824, 825, 826, 827, 828, 829, 830, 831, 832, 833, 834, 835, 836, 837, 838, 839, 840, 841, 842, 843, 844, 845, 846, 847, 848, 849, 850, 851, 852, 853, 854, 855, 856, 857, 858, 859, 860, 861, 862, 863, 864, 865, 866, 867, 868, 869, 870, 871, 872, 873, 874, 875, 876, 877, 878, 879, 880, 881, 882, 883, 884, 885, 886, 887, 888, 889, 890, 891, 892, 893, 894, 895, 896, 897, 898, 899, 900, 901, 902, 903, 904, 905, 906, 907, 908, 909, 910, 911, 912, 913, 914, 915, 916, 917, 918, 919, 920, 921, 922, 923, 924, 925, 926, 927, 928, 929, 930, 931, 932, 933, 934, 935, 936, 937, 938, 939, 940, 941, 942, 943, 944, 945, 946, 947, 948, 949, 950, 951, 952, 953, 954, 955, 956, 957, 958, 959, 960, 961, 962, 963, 964, 965, 966, 967, 968, 969, 970, 971, 972, 973, 974, 975, 976, 977, 978, 979, 980, 981, 982, 983, 984, 985, 986, 987, 988, 989, 990, 991, 992, 993, 994, 995, 996, 997, 998, 999, 1000







Ashland Fire Department

2024 Hydrant Flushing

Enlarged maps may be found at www.ashlandky.gov

April 1, 4, 10, 16, 19, 22, 25

Zone 2

From Martin Luther King Blvd. to 21st Street, from the River to Central Avenue. This zone will also include from Martin Luther King Blvd. to 17th Street, from Central Avenue to Lexington Avenue, including Mid-Town Shopping Plaza.

Zone 5

From 31st Street following Winchester Avenue to the Water Treatment Plan. From Winchester Avenue and Blackburn Avenue following Blackburn Avenue to Belmont Street. From Belmont Street to 29th Street including neighborhoods to the east of Belmont Street. This zone will include Debord Terrace Apartments.

Zone 8

13th Street from Shelby to Ramey Street, towards Pollard Road and back to Blackburn Avenue. This zone includes all of Midland Heights.

Zone 11

13th Street from High Street to Boyd Scout Road including Rose Hill School. Out Boy Scout Road to Hogsten Drive. From Hogsten Drive to Lowman Drive out Tanglewood Drive to Wildwood Drive. Extending to Robin Lynn Drive in a straight line to 13th Street.

CONSUMERS ARE ADVISED TO CHECK WATER CONDITIONS PRIOR TO DRAWING WATER FOR CONSUMPTION, COOKING, AND FOR USE IN WASHERS AND DISHWASHERS.

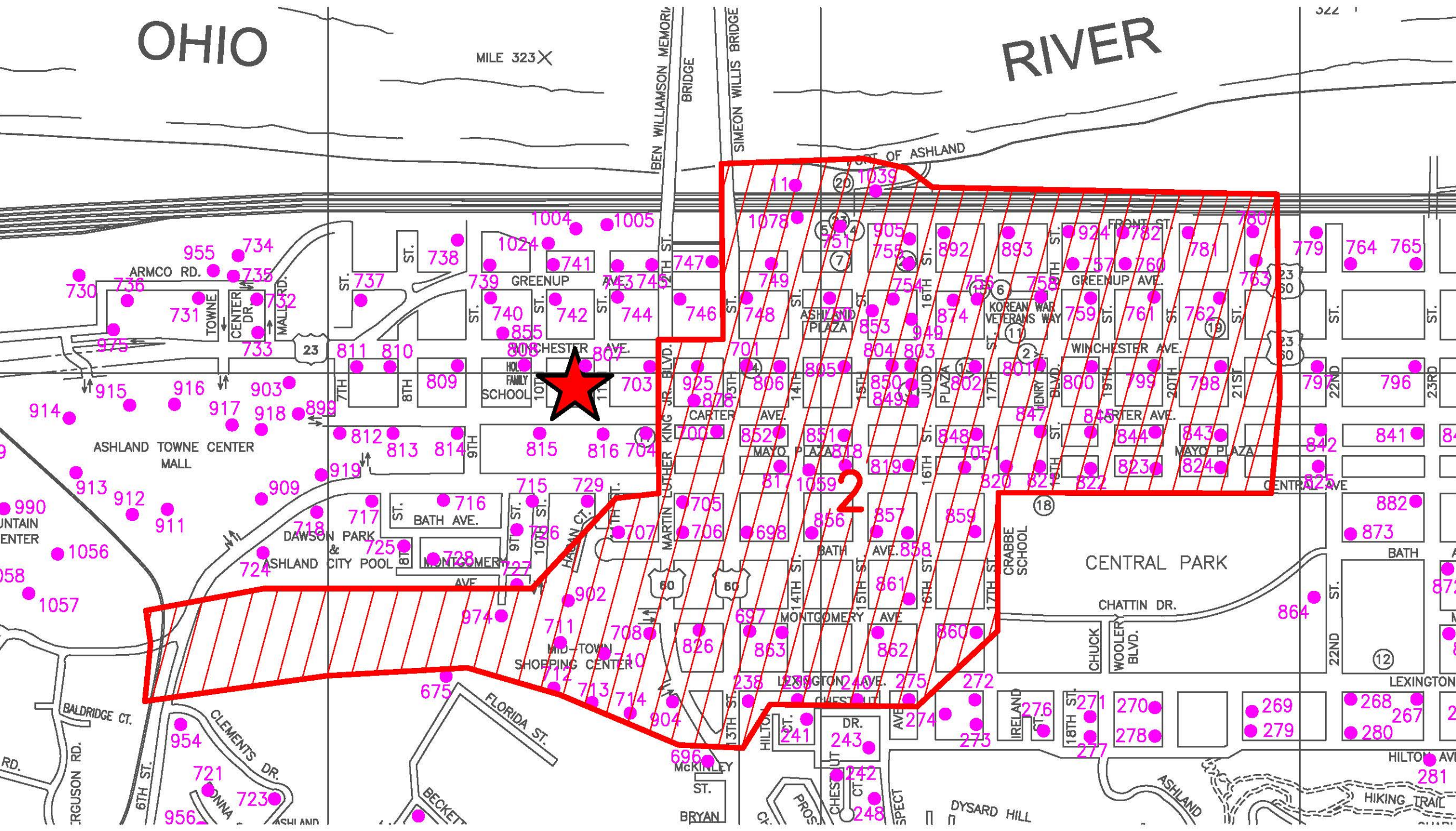
There may be a slight drop in pressure or a presence of discoloration from the minerals and sediments being flushed out of the system. If discoloration is found, run water until water clears.

OHIO

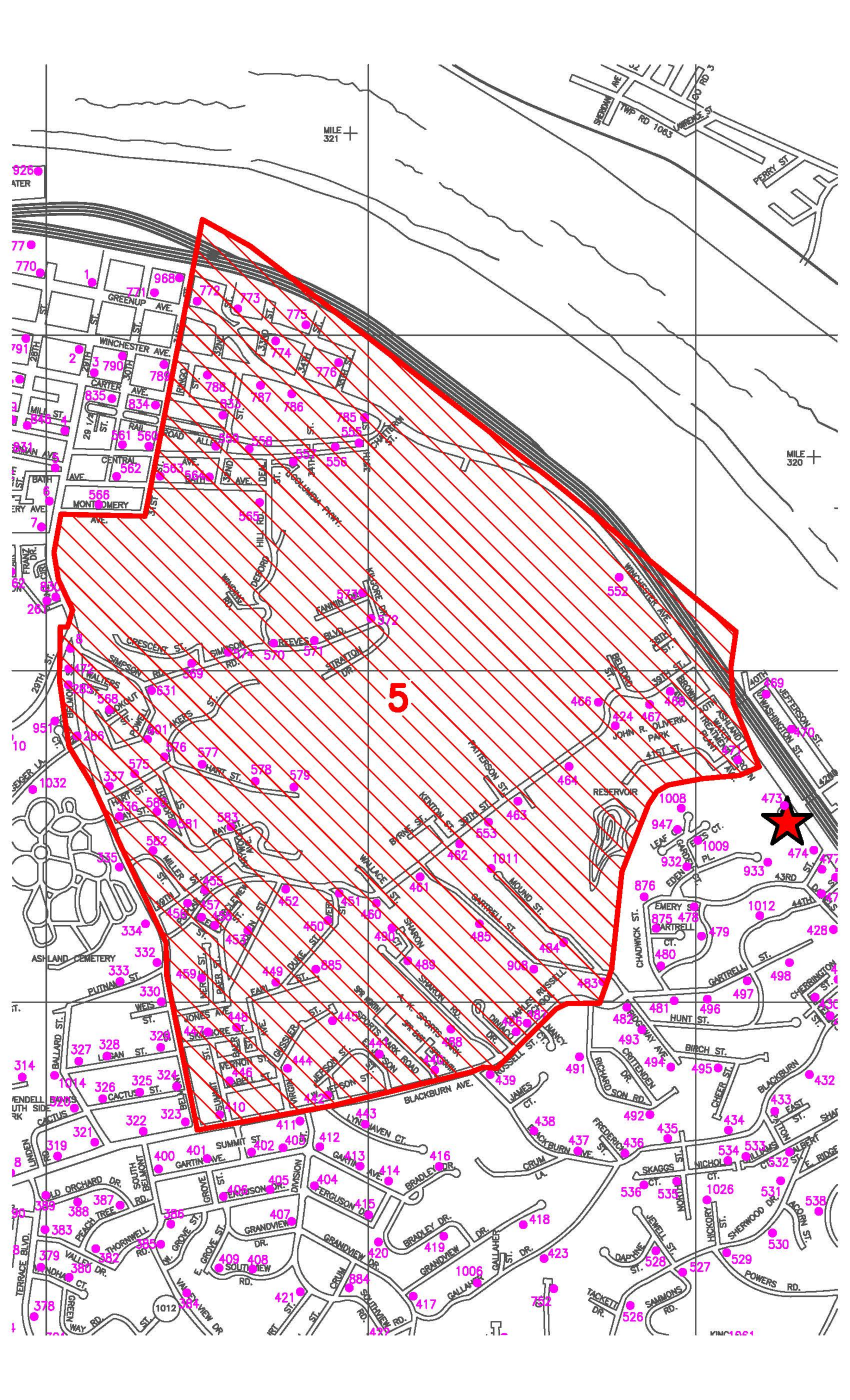
RIVER

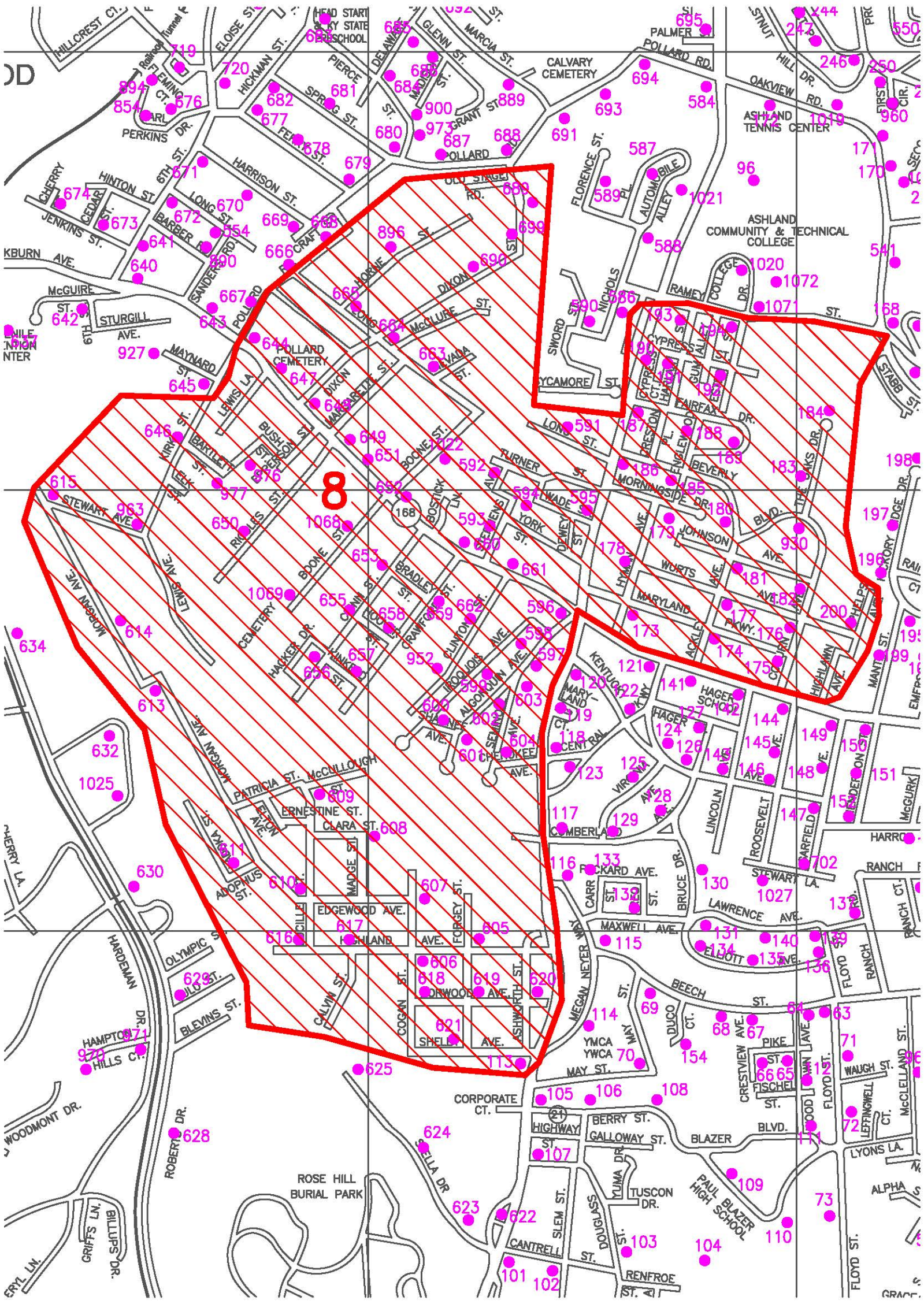
MILE 323 X

BEN WILLIAMSON MEMORIAL BRIDGE
SIMEON WILLIS BRIDGE



2









Ashland Fire Department

2024 Hydrant Testing

Enlarged maps are available at www.ashlandky.gov

April 2, 5, 8, 11, 17, 23, 26, 29

Zone 3

Roberts Drive from Blevins Street to Blackburn Avenue. 6th Street from Blackburn Avenue to Bruce Apartments. Pollard Road from Blackburn Avenue to 13th Street, all neighborhoods on the west side of Pollard Road. 13th Street areas around ACTC and Ashland Tennis Center. West side of Prospect Avenue from Chestnut Hill Drive to Hilton Avenue.

Zone 6

From 40th Street to 55th Street along Winchester Avenue, including the neighborhoods around 47th Street boat ramp. Following 55th Street to Valleyview Drive, Sherwood Drive, from Banbury Road back to Shadowlawn Drive, Blackburn Avenue from Winchester Avenue to Russell Street. This zone will also include Eden Place.

Zone 9

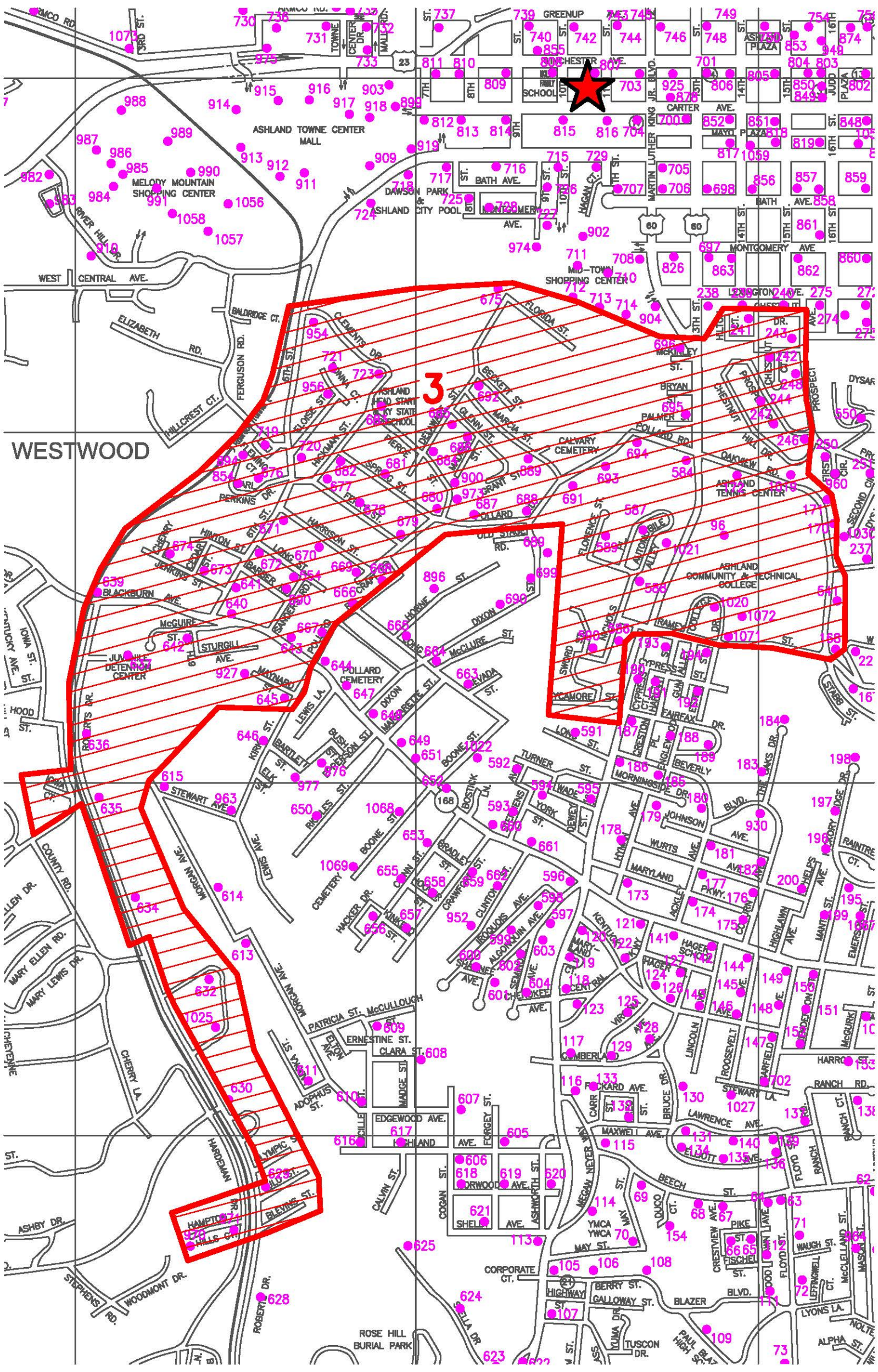
On 13th Street from Corporate Court to Blackburn Avenue. Blackburn Avenue from 13th Street to Oakview Road. This area also includes Hickory Ridge and Oaklawn Court. From 29th Street and Blackburn Avenue to Poage School and from Poage School back to 13th Street.

Zone 12

Boyscout Road, Oakwood Circle, Ashland Park, Terrace Blvd to South Belmont. East side of Valleyview Drive including Sherwood neighborhoods. Grandview Drive and neighborhoods surrounding Division Street, Gartin Avenue, and Ferguson Avenue.

CONSUMERS ARE ADVISED TO CHECK WATER CONDITIONS PRIOR TO DRAWING WATER FOR CONSUMPTION, COOKING, AND FOR USE IN WASHERS AND DISHWASHERS.

There may be a slight drop in pressure or a presence of discoloration from the minerals and sediments being flushed out of the system. If discoloration is found, run water until water clears.



3

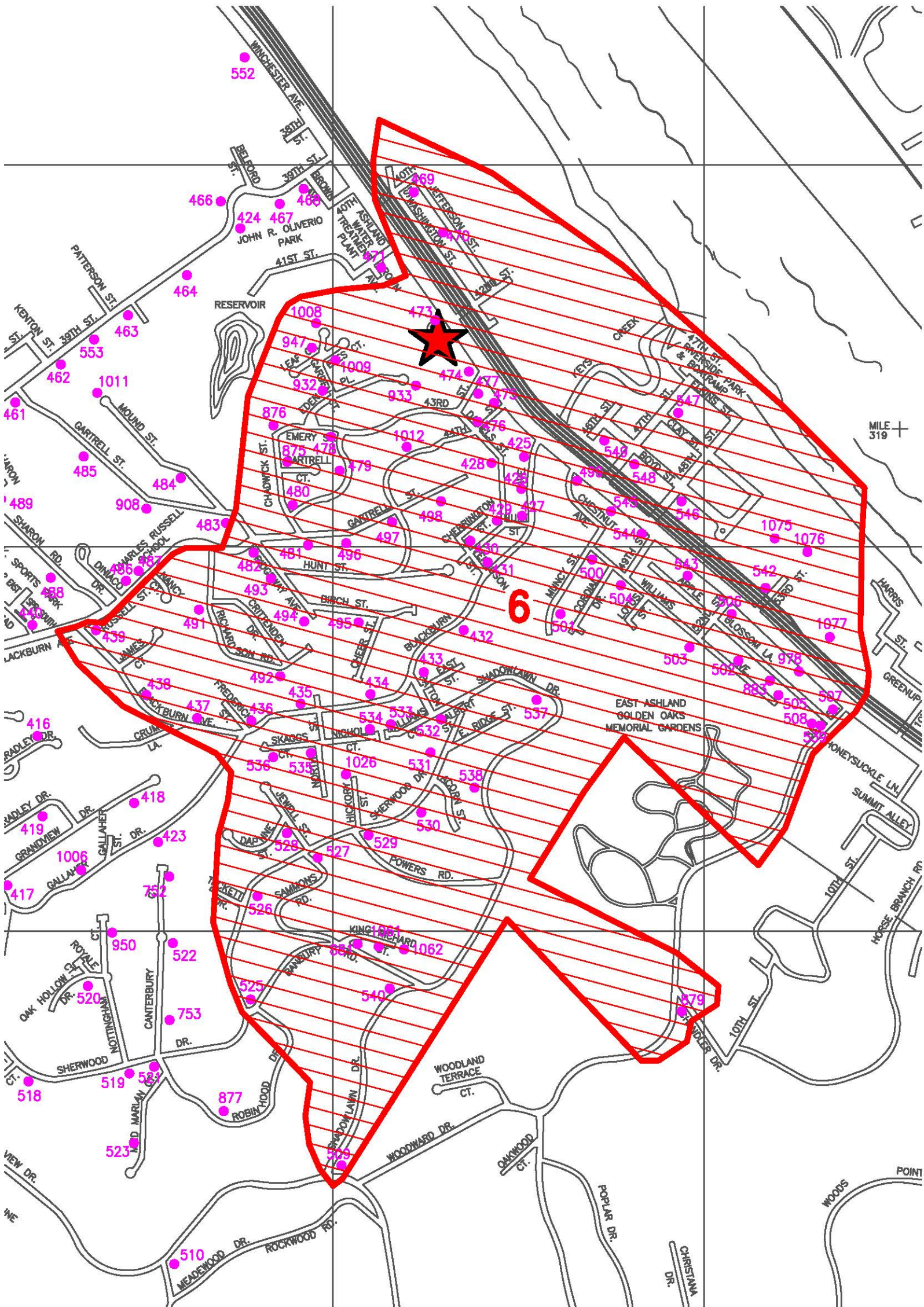
WESTWOOD

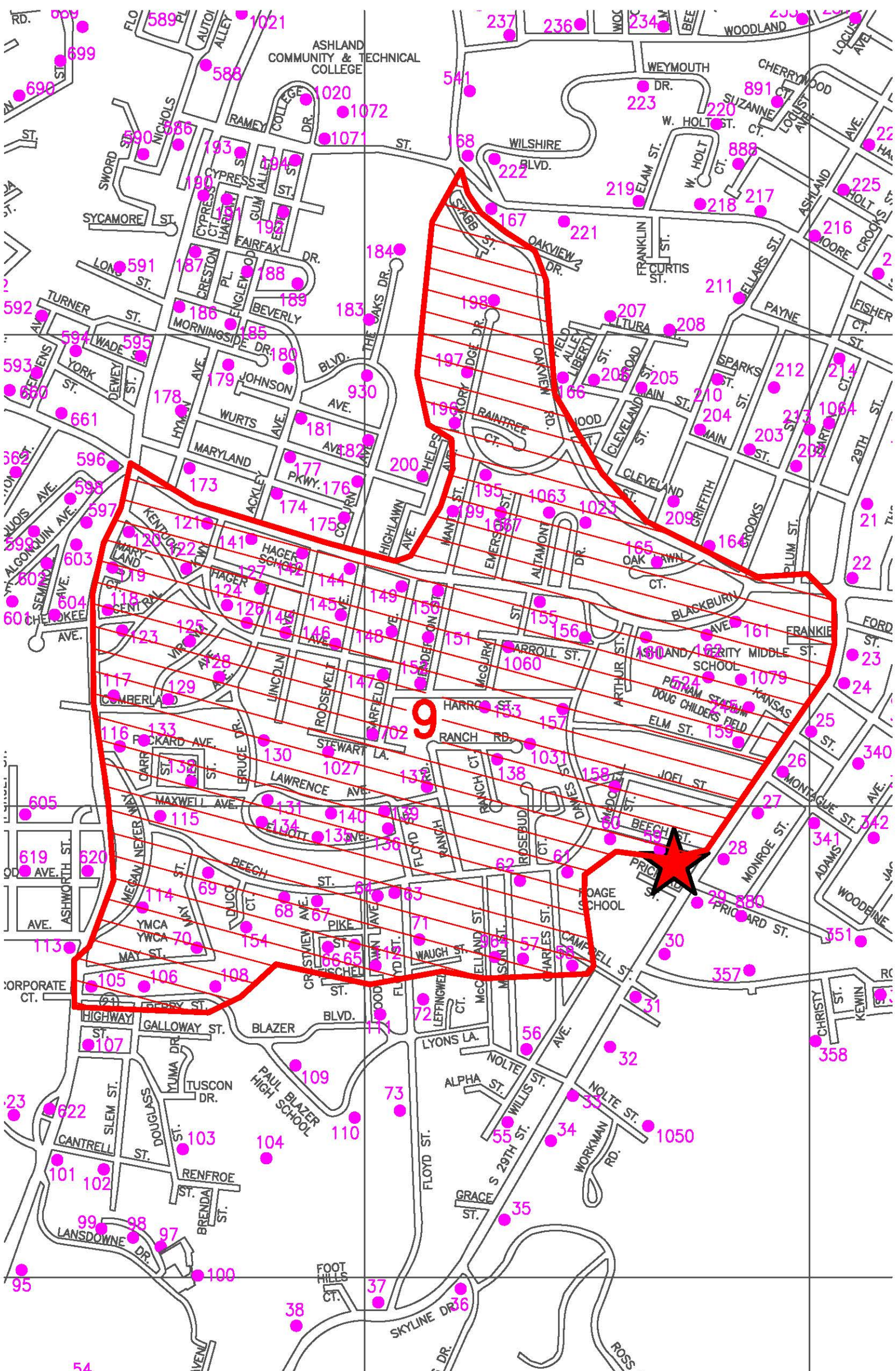
ASHLAND TOWNE CENTER MALL

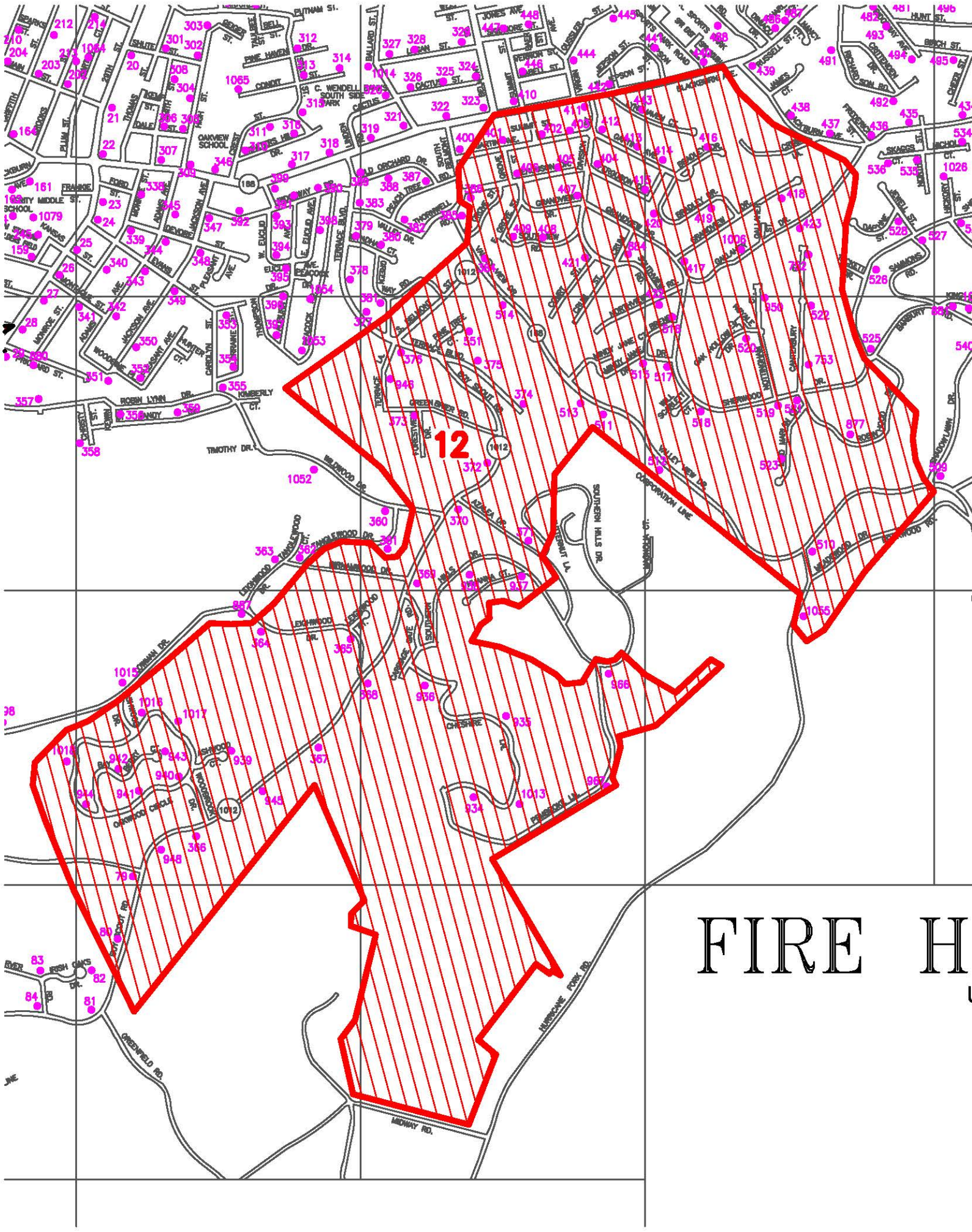
MELODY MOUNTAIN SHOPPING CENTER

ASHLAND COMMUNITY & TECHNICAL COLLEGE

ROSE HILL BURIAL PARK







FIRE H